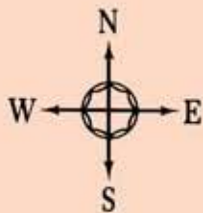


Horse Rental ← Route 71

LaSalle Peru & Oglesby

Matthiessen State Park

For information go to Starved Rock Visitor Center or call 667-4906



TRAIL INFORMATION

1/4 mile

Trail Posts


- Brown—Bluff Trail-B
- Red—River Trail-R
- Green—Connecting or Interior Canyon Trail-C

Directional Dots

- White—Return to Fort or Parking
- Yellow—Away from Fort or Parking

Horsetrail maps are available at horseback parking lots and Starved Rock Visitor Center

Ski Trail maps are available at ski rental trailer in Dells Area or Starved Rock Visitor Center



Horseback Campground

Private Golf Course

Archery Range

Matthiessen Lake



Lake Shelter

Bridge / Dam

Lake Falls

DELLS AREA

Total Mileage: 3.2 miles



Horseback Parking

Legend

- Trails
- Parking
- Horseback/Camping
- Picnic Area
- Restrooms
- Shelter
- Handicap Accessible
- Telephone

PROHIBITED ACTIVITIES

- Possessing Alcohol
- Rock or Ice Climbing
- Rappelling or Scrambling on Rocks
- Swimming or Wading
- Hiking Off of Marked Trails
- Metal Detecting
- Pets Not on a Leash
- Picking or Removing Anything
- Hiking After Dark

Vermilion River Area via horse trail 1 mile

Dells Area via horse trail 1 mile

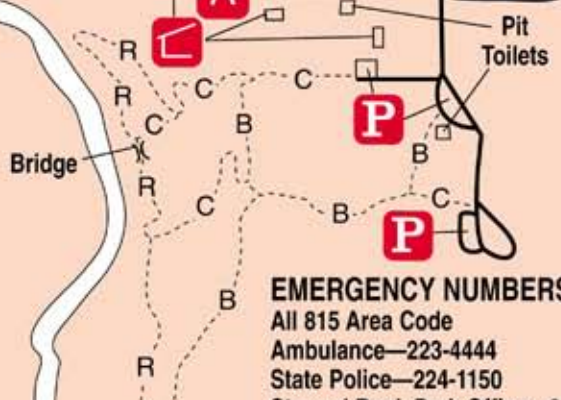
VERMILION RIVER AREA

Total Mileage: 1.9 miles

Model Plane Field

Pit Toilet

Pit Toilets



EMERGENCY NUMBERS

- All 815 Area Code
- Ambulance—223-4444
- State Police—224-1150
- Starved Rock Park Office—667-4726

